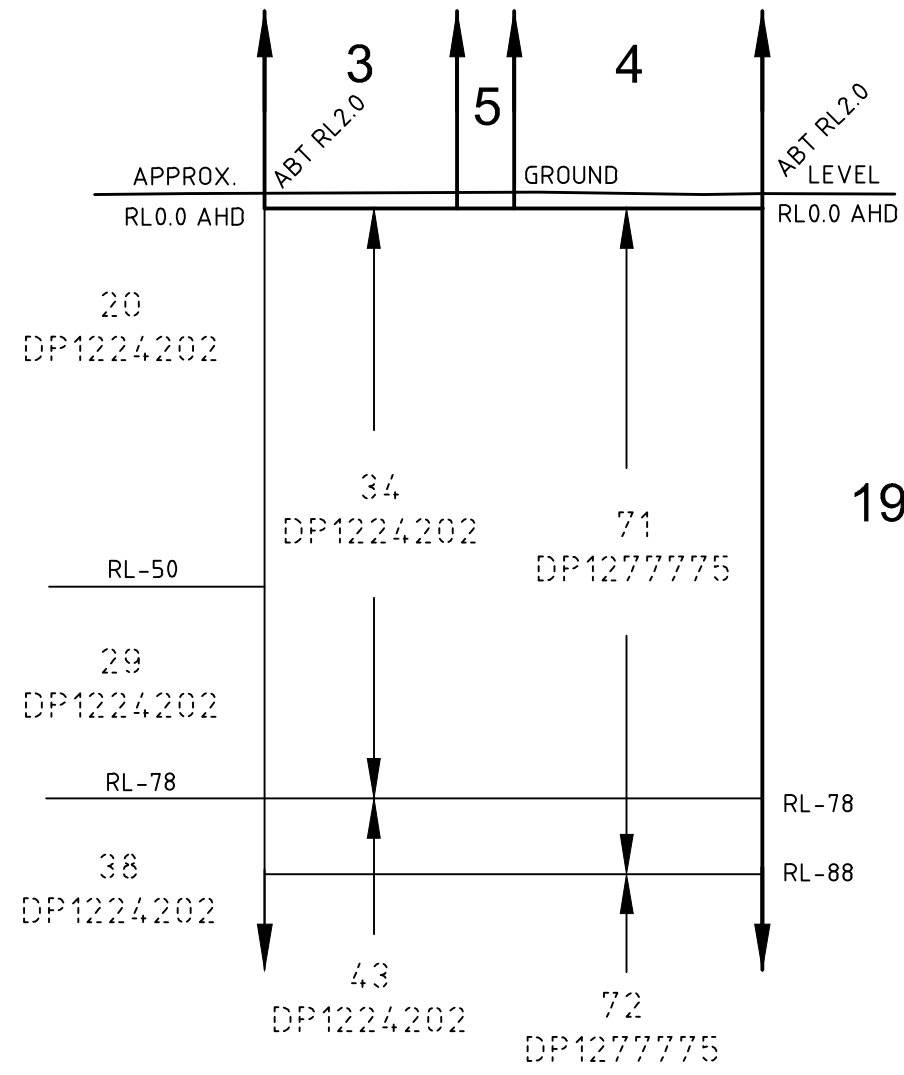
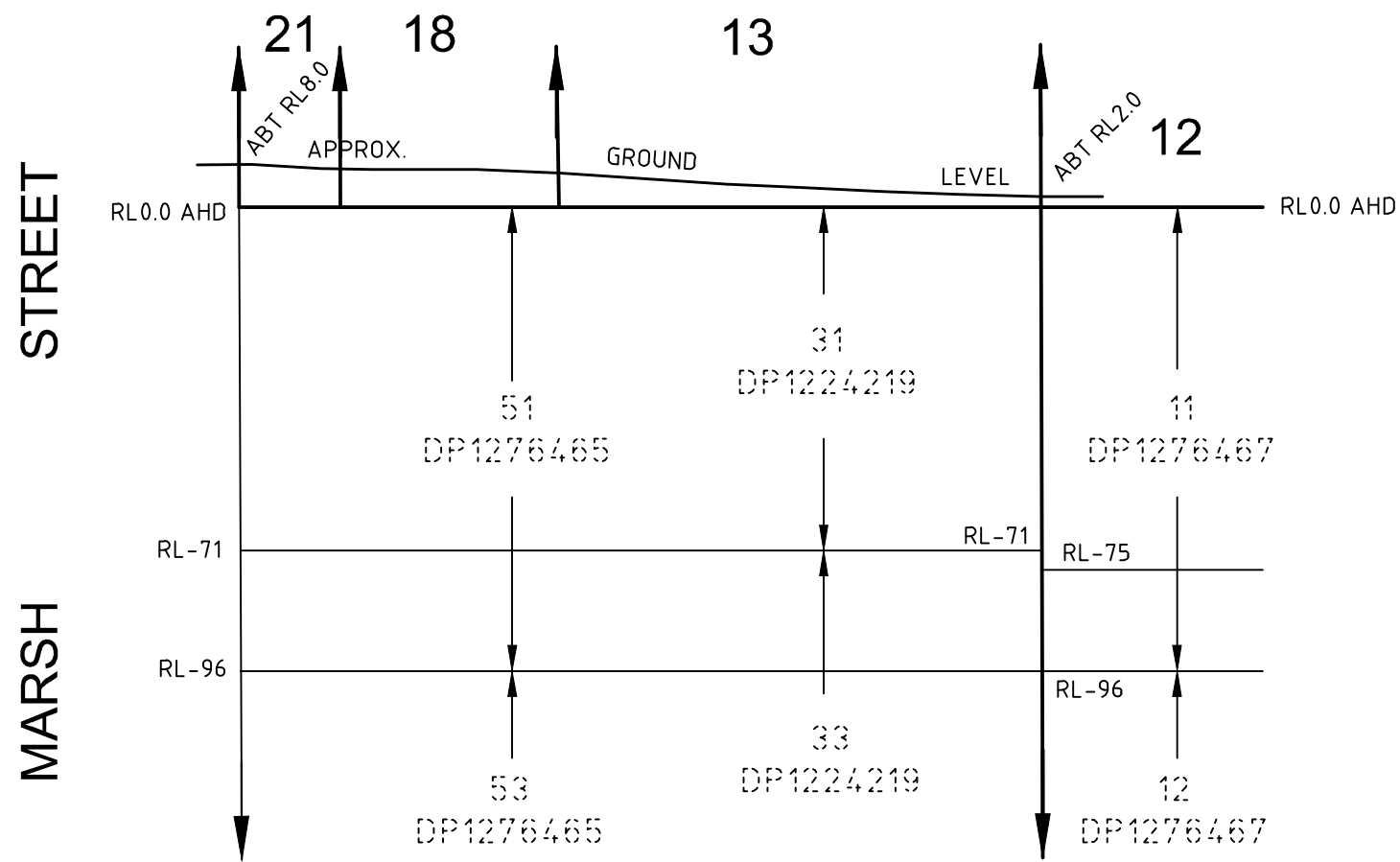


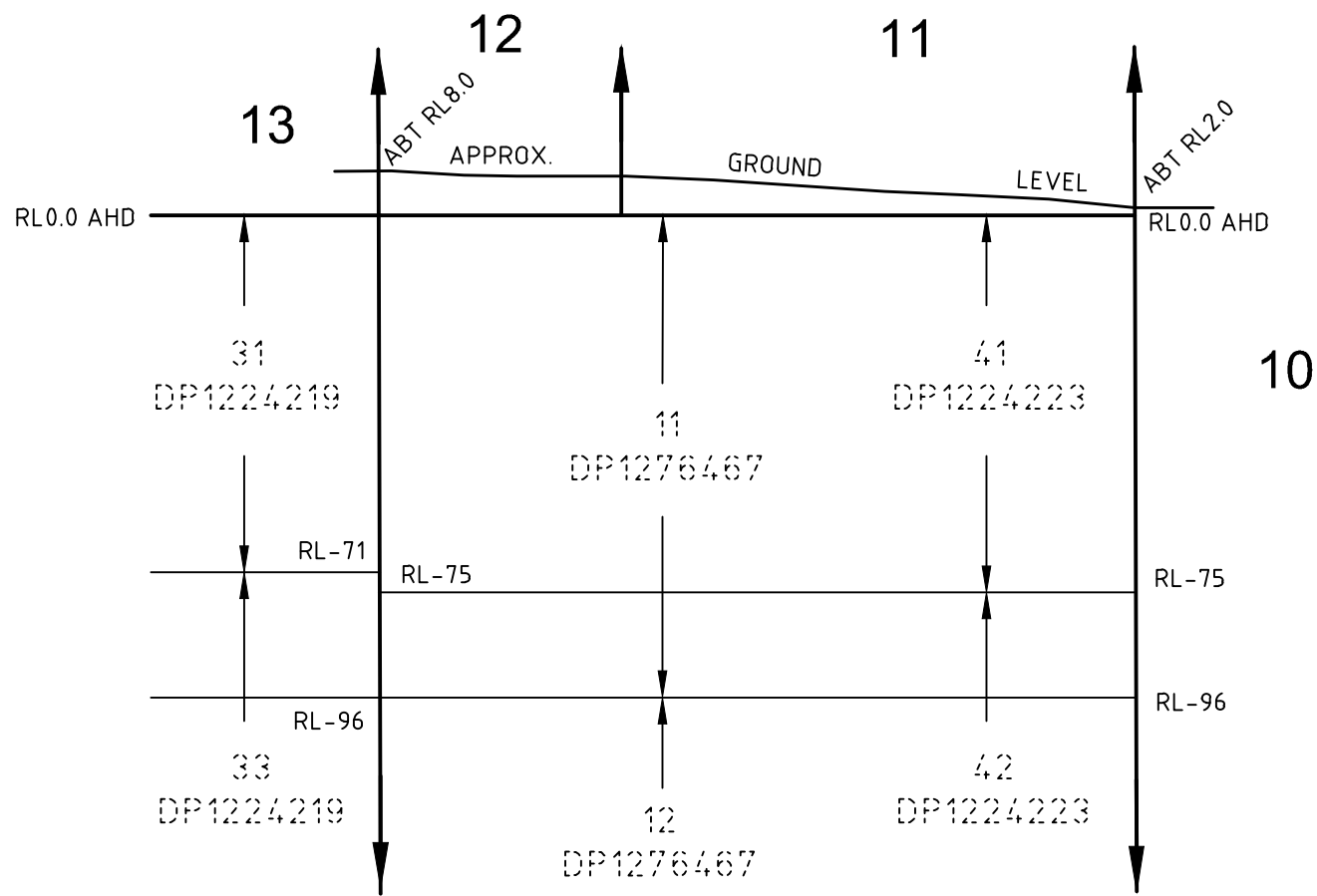
SECTION 'A'-A'
SCALE 1:1000



SECTION 'B'-B'
SCALE 1:1000



SECTION 'C'-C'
SCALE 1:1500



SECTION 'D'-D'
SCALE 1:1500

UNGAZETTALED STRATUM NOTES

LOT 1	UNLIMITED IN HEIGHT & DEPTH EXCEPT FOR THOSE PARTS DESIGNATED (SN1), (SN2) & (SN3) AND SHOWN IN SECTION 'A'-'A' ON SHEET 2. (SN1) DENOTES LOT 1 IS UNLIMITED IN HEIGHT AND LIMITED IN DEPTH TO RL0. (SN2) DENOTES LOT 1 IS UNLIMITED IN HEIGHT AND LIMITED IN DEPTH TO -RL42. (SN3) DENOTES LOT 1 IS UNLIMITED IN HEIGHT AND LIMITED IN DEPTH TO RL0.
-------	--

LOT 2	UNLIMITED IN HEIGHT & DEPTH EXCEPT FOR THOSE PARTS DESIGNATED (SN6) AND SHOWN IN SECTION 'A'-'A' ON SHEET 2. (SN6) DENOTES LOT 2 IS UNLIMITED IN HEIGHT AND LIMITED IN DEPTH TO -RL40.
-------	---

LOT 3	UNLIMITED IN HEIGHT & LIMITED IN DEPTH TO A HORIZONTAL PLANE AT RL0 AS SHOWN ON SECTION 'B'-'B' ON SHEET 2.
-------	---

LOT 4	UNLIMITED IN HEIGHT & LIMITED IN DEPTH TO A HORIZONTAL PLANE AT RL0 AS SHOWN ON SECTION 'D'-'D' ON SHEET 2.
-------	---

LOT 5	UNLIMITED IN HEIGHT & LIMITED IN DEPTH TO A HORIZONTAL PLANE AT RL0 AS SHOWN ON SECTION 'D'-'D' ON SHEET 2.
-------	---

LOT 6	UNLIMITED IN HEIGHT & LIMITED IN DEPTH TO A HORIZONTAL PLANE AT RL0 AS SHOWN ON SECTION 'D'-'D' ON SHEET 2.
-------	---

LOT 7	UNLIMITED IN HEIGHT & LIMITED IN DEPTH TO A HORIZONTAL PLANE AT RL0 AS SHOWN ON SECTION 'D'-'D' ON SHEET 2.
-------	---

LOT 8	UNLIMITED IN HEIGHT & LIMITED IN DEPTH
-------	--

LOT 9	UNLIMITED IN HEIGHT & LIMITED IN DEPTH
-------	--

LOT 10	UNLIMITED IN HEIGHT & LIMITED IN DEPTH TO A HORIZONTAL PLANE AT RL0 AS SHOWN ON SECTION 'D'-'D' ON SHEET 2.
--------	---

LOT 11	UNLIMITED IN HEIGHT & LIMITED IN DEPTH TO A HORIZONTAL PLANE AT RL0 AS SHOWN ON SECTION 'D'-'D' ON SHEET 2.
--------	---

LOT 12	UNLIMITED IN HEIGHT & LIMITED IN DEPTH TO A HORIZONTAL PLANE AT RL0 AS SHOWN ON SECTION 'D'-'D' ON SHEET 2.
--------	---

LOT 13	UNLIMITED IN HEIGHT & DEPTH EXCEPT FOR THOSE PARTS DESIGNATED (SN7) & (SN8) AND SHOWN IN SECTION 'D'-'D' ON SHEET 2. (SN7) DENOTES LOT 13 IS UNLIMITED IN HEIGHT AND LIMITED IN DEPTH TO RL0. (SN8) DENOTES LOT 13 IS UNLIMITED IN HEIGHT AND LIMITED IN DEPTH TO RL0.
--------	--

LOT 14	UNLIMITED IN HEIGHT & LIMITED IN DEPTH
--------	--

LOT 15	UNLIMITED IN HEIGHT & DEPTH EXCEPT FOR THOSE PARTS DESIGNATED (SN9) & (SN10) AND SHOWN IN SECTION 'D'-'D' ON SHEET 2. (SN9) DENOTES LOT 15 IS UNLIMITED IN HEIGHT AND LIMITED IN DEPTH TO RL0. (SN10) DENOTES LOT 15 IS UNLIMITED IN HEIGHT AND LIMITED IN DEPTH TO RL0.
--------	--

LOT 16	UNLIMITED IN HEIGHT & DEPTH EXCEPT FOR THOSE PARTS DESIGNATED (SN3). (SN3) DENOTES LOT 16 IS UNLIMITED IN HEIGHT AND LIMITED IN DEPTH TO RL0.
--------	--

LOT 17	UNLIMITED IN HEIGHT & LIMITED IN DEPTH TO A HORIZONTAL PLANE AT RL0.
--------	--

LOT 18	UNLIMITED IN HEIGHT & LIMITED IN DEPTH TO A HORIZONTAL PLANE AT RL0.
--------	--

LOT 19	UNLIMITED IN HEIGHT & DEPTH EXCEPT FOR THOSE PARTS DESIGNATED (SN11) AND SHOWN IN SECTION 'A'-'A' ON SHEET 2. (SN1) DENOTES LOT 19 IS UNLIMITED IN HEIGHT AND LIMITED IN DEPTH TO RL0.
--------	---

LOT 20	UNLIMITED IN HEIGHT & LIMITED IN DEPTH TO A HORIZONTAL PLANE AT RL0.
--------	--

LOT 21	UNLIMITED IN HEIGHT & LIMITED IN DEPTH TO A HORIZONTAL PLANE AT RL0.
--------	--

NOTE

1. LOT 1, LOT 2, LOT 3, LOT 4, LOT 5, LOT 6, LOT 7, LOT 10, LOT 14, LOT 16 & LOT 19 ARE AFFECTED BY A PLAN OF SUB-STRATUM ACQUISITION CURRENTLY REGISTERED BUT NOT GAZETTALED OR TITLES CREATED (DP1224202).
LOT 1, LOT 2, LOT 3, LOT 4, LOT 5, LOT 6, LOT 7, LOT 10, LOT 16 & LOT 19 ABUT PART OF DP1224202 AS SHOWN ON SECTIONS 'A'-'A' & 'B'-'B'.
1. LOT 2 IS AFFECTED BY A PLAN OF SUB-STRATUM ACQUISITION CURRENTLY REGISTERED BUT NOT GAZETTALED OR TITLES CREATED (DP1231486).
LOT 2 ABUTS PART OF DP1231486 AS SHOWN ON SECTION 'A'-'A'.
2. LOT 3, LOT 4, LOT 5, LOT 6, LOT 7 & LOT 10 ARE AFFECTED BY A PLAN OF SUB-STRATUM ACQUISITION CURRENTLY REGISTERED BUT NOT GAZETTALED OR TITLES CREATED (DP1277775).
LOT 3, LOT 4, LOT 5, LOT 6, LOT 7 & LOT 10 ABUT PART OF DP1277775 AS SHOWN ON SECTION 'B'-'B'.
4. LOT 7, LOT 13, LOT 15 & LOT 18 ARE AFFECTED BY A PLAN OF SUB-STRATUM ACQUISITION CURRENTLY REGISTERED BUT NOT GAZETTALED OR TITLES CREATED (DP1224219).
LOT 7, LOT 13, LOT 15 & LOT 18 ABUT PART OF DP1224219 AS SHOWN ON SECTION 'C'-'C'.
5. LOT 7, LOT 13, LOT 15, LOT 18 & LOT 21 ARE AFFECTED BY A PLAN OF SUB-STRATUM ACQUISITION CURRENTLY REGISTERED BUT NOT GAZETTALED OR TITLES CREATED (DP1276465).
LOT 7, LOT 13, LOT 15 & LOT 18 ABUT PART OF DP1276465 AS SHOWN ON SECTION 'C'-'C'.
6. LOT 11, LOT 12 & LOT 17 ARE AFFECTED BY A PLAN OF SUB-STRATUM ACQUISITION CURRENTLY REGISTERED BUT NOT GAZETTALED OR TITLES CREATED (DP1224223).
LOT 11, LOT 12 & LOT 17 ABUT PART OF DP1224223 AS SHOWN ON SECTION 'D'-'D'.
7. LOT 11, LOT 12, LOT 17 & LOT 20 ARE AFFECTED BY A PLAN OF SUB-STRATUM ACQUISITION CURRENTLY REGISTERED BUT NOT GAZETTALED OR TITLES CREATED (DP1276467).
LOT 11, LOT 12 & LOT 17 ABUT PART OF DP1276467 AS SHOWN ON SECTION 'D'-'D'.